

MAP WORK

CONTENTS

India – coastal plain

India – Mountains

Peninsular plateau

Himalayan rivers

Peninsular rivers

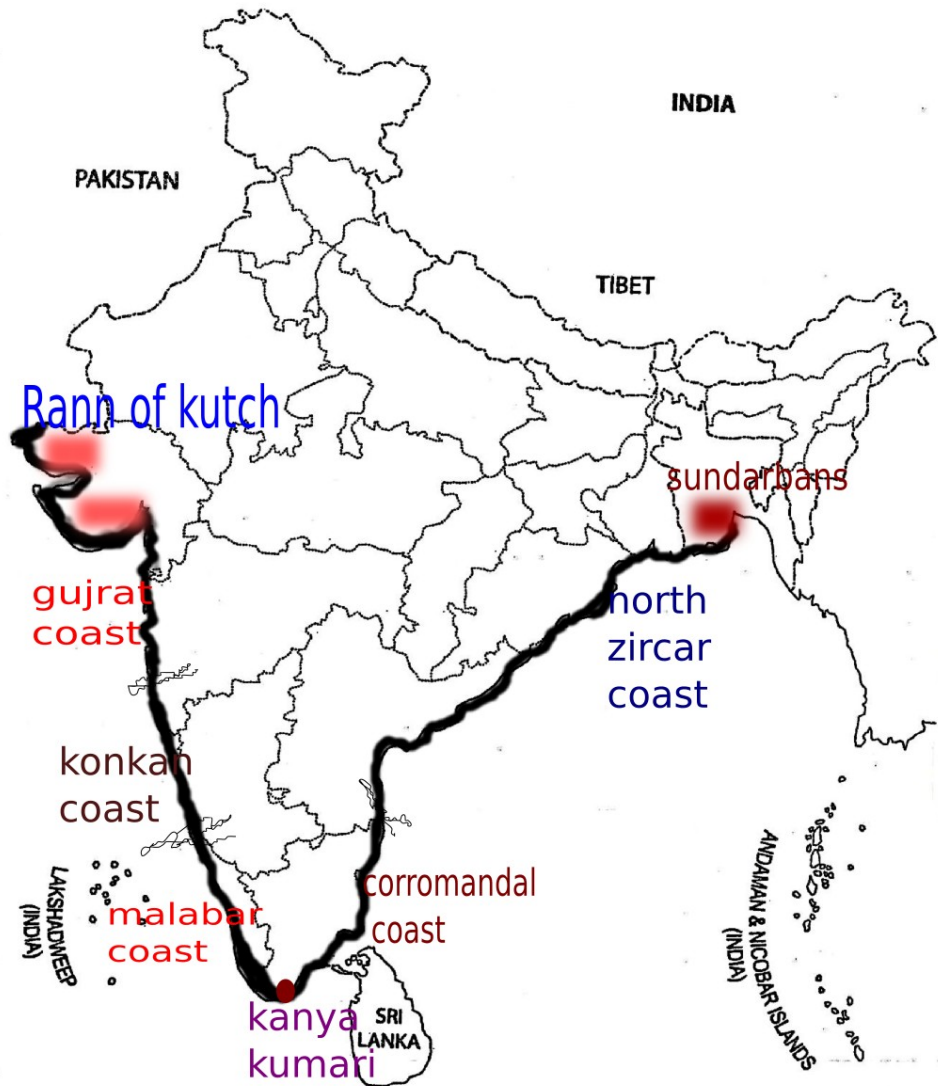
Major ports in india

Ports in the west

Ports in the east

Location of iron and steel industries

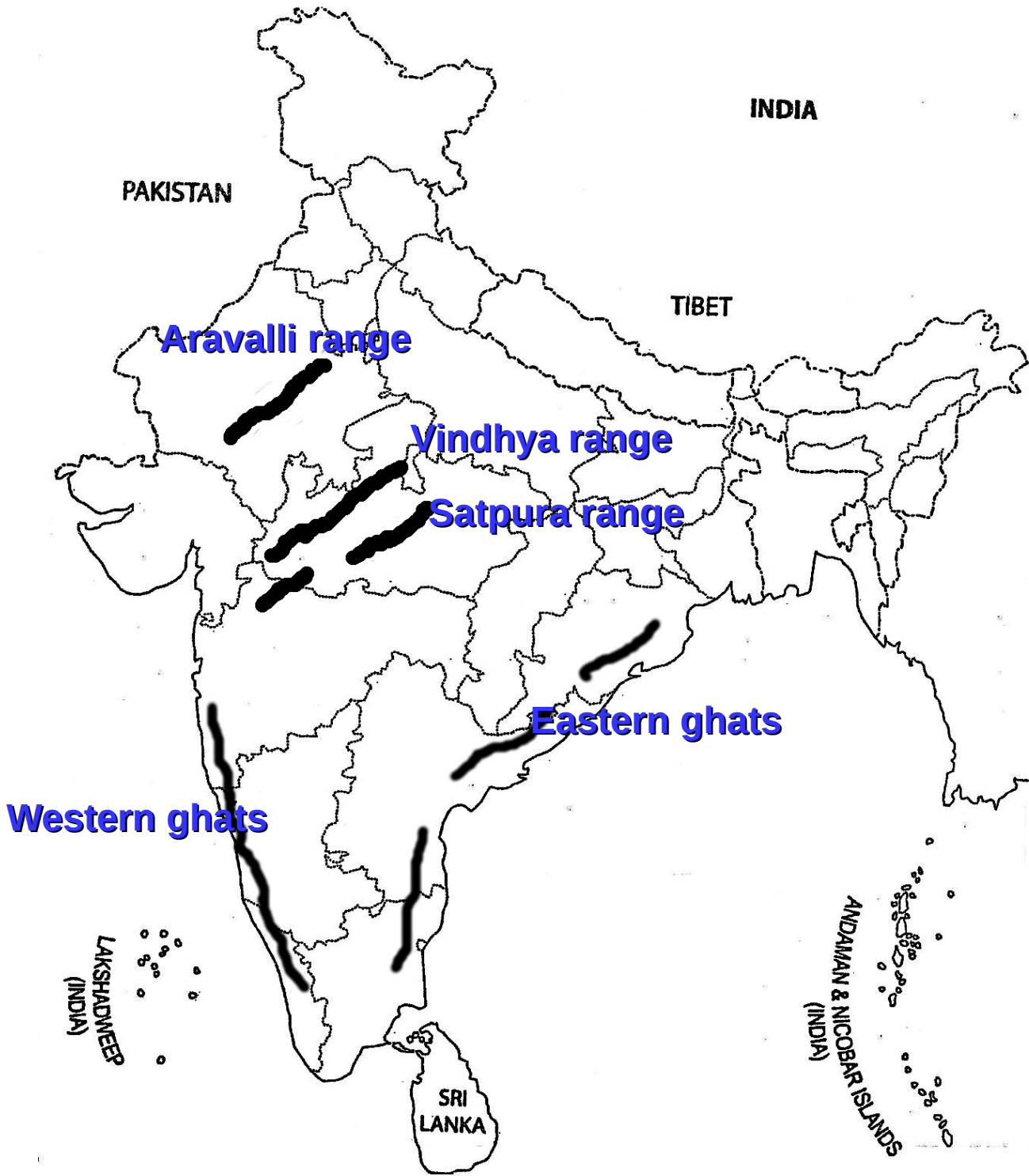
Coastal plain of India



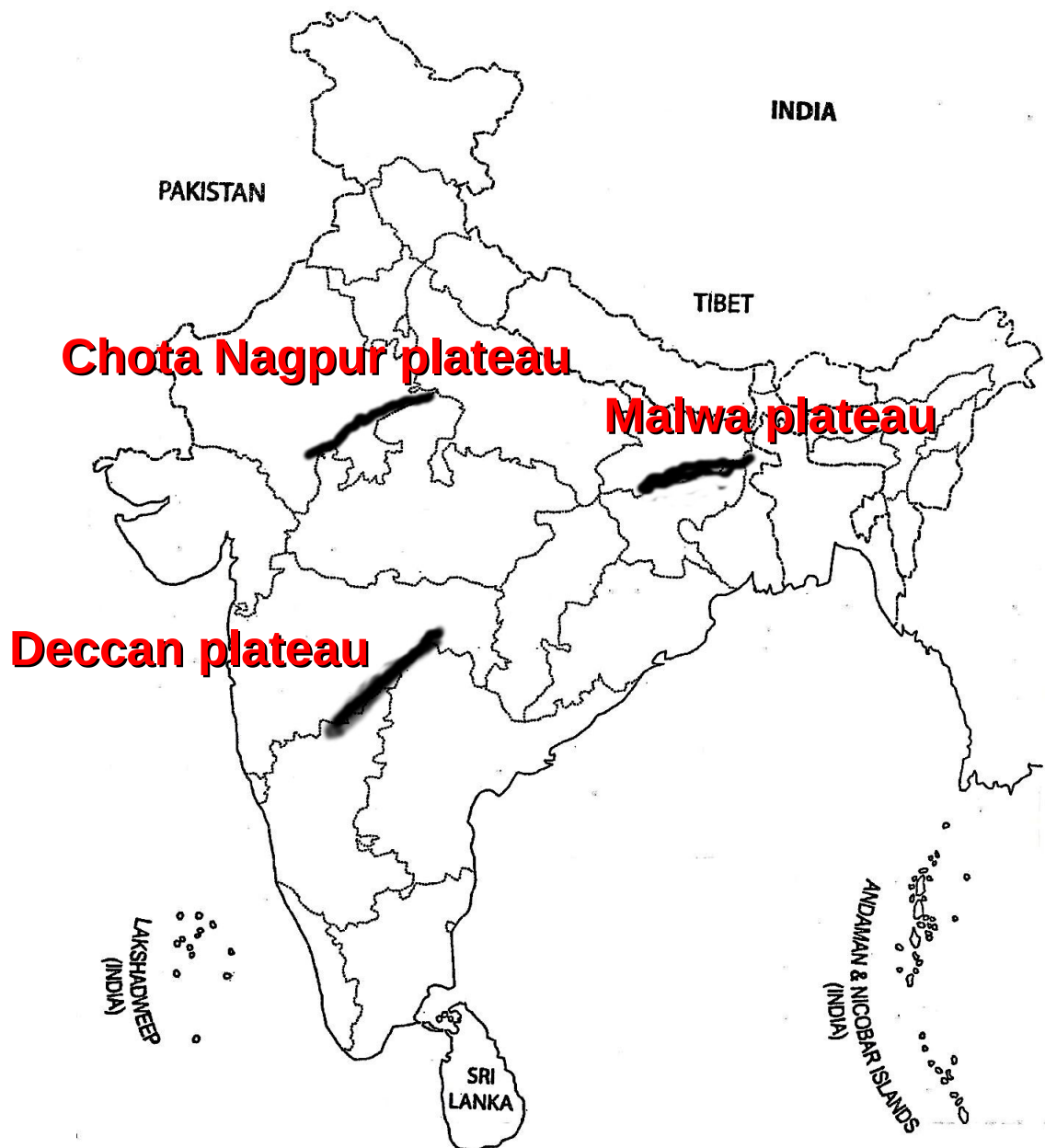
India's coastal plain extends from Rann of Kutch in Gujrat to Sunderban In West Bengal.

The western coastal plain and eastern coastal plain met at Kanya kumari.

Mountains



Peninsular plateaus



Malwa plateau – N.W part of peninsular plateau

Chota Nagpur plateau – N.E part of peninsular plateau

Deccan plateau – southern part of peninsular plateau

Himalayan rivers and tributaries.



Indus

Jhalum

Chenab

Ravi

Satluj

Beas

Ganges

Chambal

Luni

Yamuna

Kosi

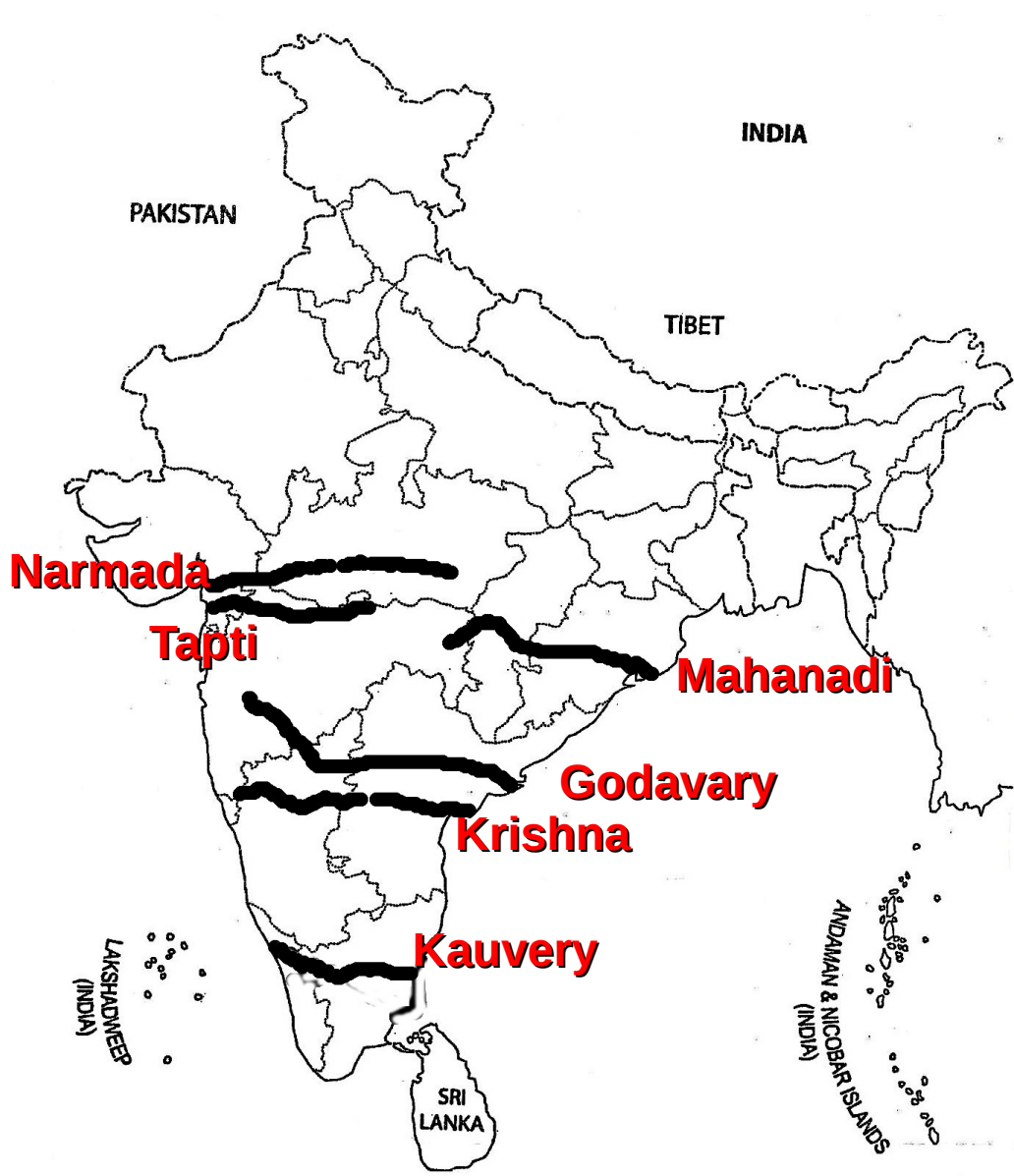
Brahmaputra

Rohit

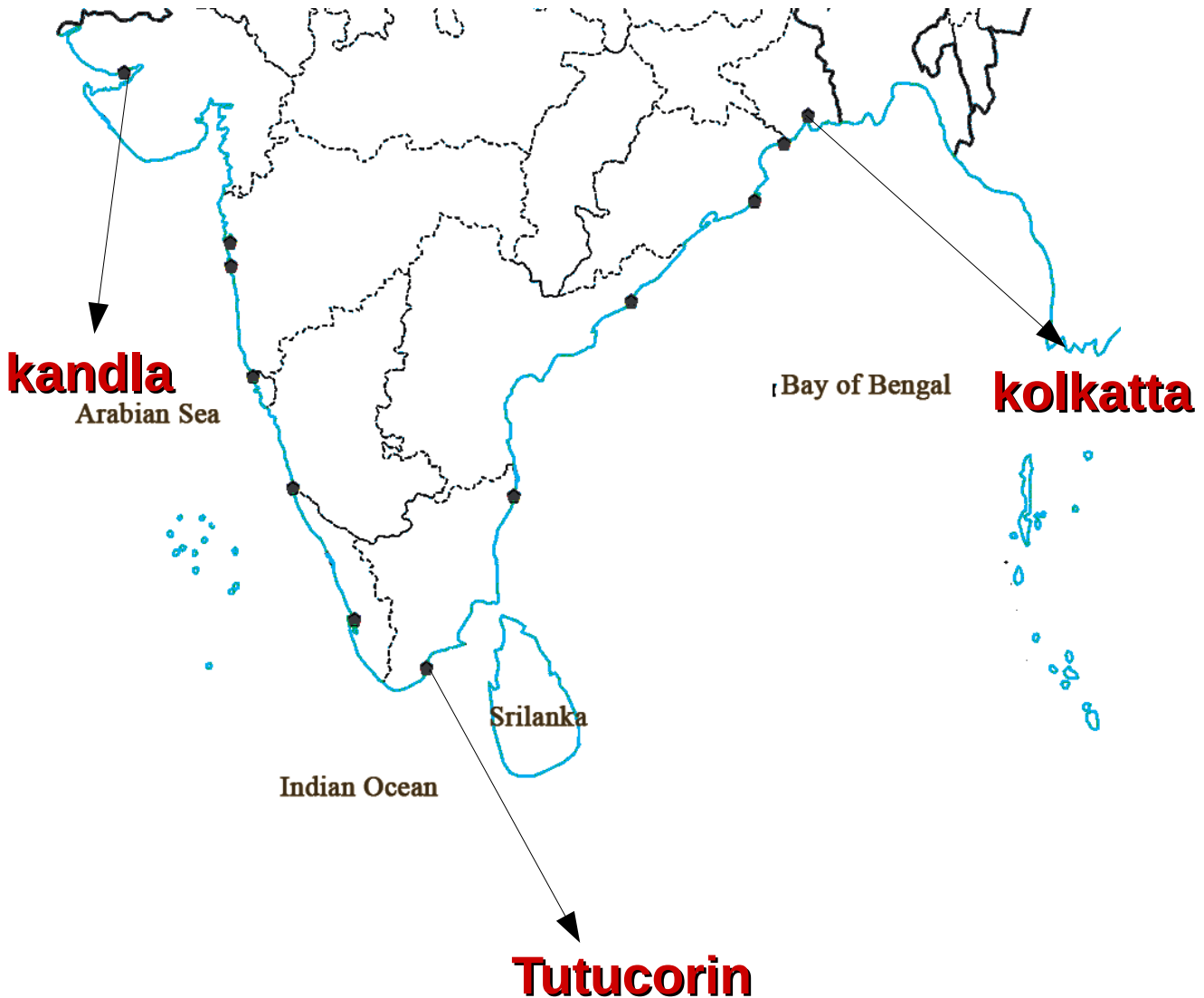
Subansiri

Luhit

Peninsular rivers



Major Ports of india



The western most major port - kandla

The southern most major port- Tutucorin

The eastern most major port - kolkatta

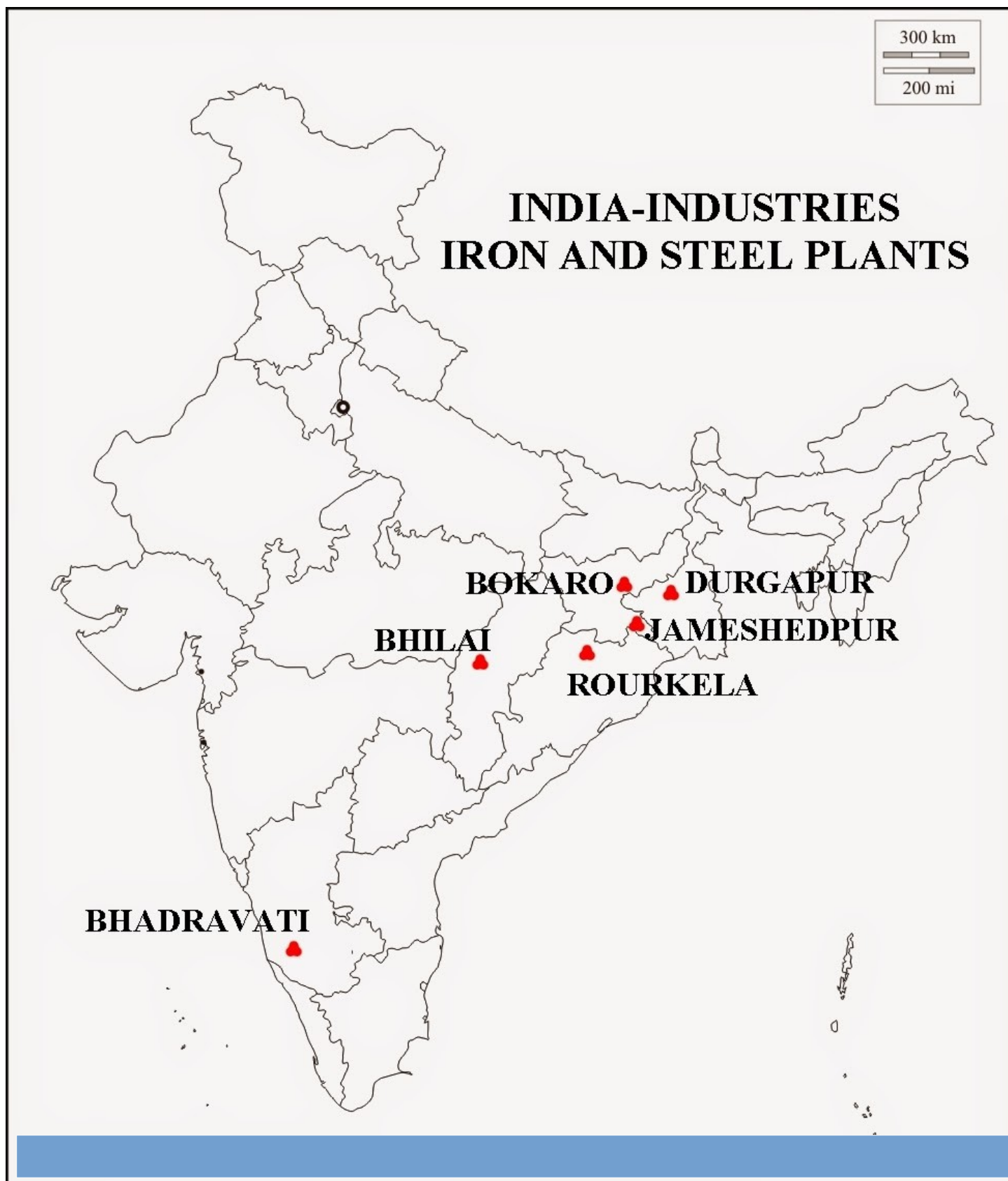
Major ports in the west



Major ports in the east



Iron and steel industries in india



THANK YOU

Prepared by
Sandhya R
Sudheesh S
HST S.S
GHSS PALAYAMKUNNU