

3. Find out the conventional colours used to represent information and prepare a chart.






| Features   | colours |
|--|---------|
| <ul style="list-style-type: none"><li>• Latitudes and longitudes</li><li>• Non perennial waterbodies</li><li>• Railway lines, telephone and telegraph lines</li><li>• Boundary lines</li></ul> | Black   |
| <ul style="list-style-type: none"><li>• Oceans, rivers, wells, tube wells (perennial waterbodies)</li></ul>  | Blue    |
| <ul style="list-style-type: none"><li>• Forests</li><li>• Grasslands</li><li>• Trees and shrubs</li><li>• Orchards</li></ul>   | Green   |
| <ul style="list-style-type: none"><li>• Cultivable land</li></ul>  | Yellow  |
| <ul style="list-style-type: none"><li>• Settlements, roads, paths</li><li>• Grid lines (eastings, northings and their numbers)</li></ul>   | Red     |
| <ul style="list-style-type: none"><li>• Contour lines and their values</li><li>• Sand dunes and hills</li></ul>  | Brown   |

A variety of colours are used for portraying the geographical features. For example, dense forests are shown with deep green colour, while grasslands are shown with light green colour. Observe the atlas and try to notice the difference.



# Conventional signs and symbols

| Signs and Symbols | Geographic features   | Signs and symbols | Geographic features  |
|-------------------|---|-------------------|--|
|                   | <u>Roads</u><br>metalled road<br>unmetalled road<br>Footpath<br>cart track<br>Bridge with road                                |                   | <u>Boundary</u><br>International boundary<br>state boundary<br>District boundary<br>Taluk boundary |
|                   | <u>Railway</u><br>Railway-broad gauge<br>Railway with station<br>Railway-meter gauge<br>Level crossing<br>Railway with bridge |                   | <u>Waterbodies</u><br>Stream<br>River<br>Tidal river<br>Spring<br>Well<br>Tubewell                 |

|   |   |   |   |
|---|---|---|---|
|    | <p><u>Vegetation</u></p> <p>Grass</p> <p>Palms</p> <p>Coniferous trees</p> <p>Bamboo</p> <p>Dense forest</p> <p>Reserve forest</p>                    |     | <p>Lighthouse</p> <p>Health care</p> <p>Airpost</p> <p>Post office</p> <p>Telegraph office</p> <p>Post and Telegraph office</p> |
|   | <p><u>settlements</u></p> <p>Permanent house</p> <p>Temporary house</p> <p>Clustered house</p> <p>Dispersed settlements</p> <p>Linear settlements</p> | <p>PS</p> <p>IB</p> <p>RH</p>   | <p>Police station</p> <p>Inspection bungalow</p> <p>Rest house</p>  |
|  | <p><u>Monuments and buildings</u></p> <p>Fort</p> <p>Temple</p> <p>Church</p> <p>Mosque</p> <p>Tomb</p> <p>Grave</p>                                  |  | <p><u>Elevation</u></p> <p>Contour lines</p> <p>Form line</p> <p>Spot height</p> <p>Triangulated height</p> <p>Benchmark</p>    |