

SOCIAL SCIENCE

Standard : IX

Time : 2½ Hours  
Total Score : 80


Instructions

- ◆ Fifteen minutes is cool off time.
- ◆ Read the questions and instructions carefully before writing the answers.
- ◆ While answering the questions, consider score and time.

Answer any 7 from questions 1 to 8. Each carries 2 score.


(7 x 2 = 14)

1. Who is the founder of the Mangolian empire? Name the postal system introduced by him.
2. Identify the landforms represented by the given pictures and also mention the geomorphic agents.



Landform : Barchans

Geomorphic agent : A).....



Landform : B).....

Geomorphic agent : Sea waves

3. What were the features of the Khud - Kashta, a category of peasants of the Mughal period?
4. Name any two landforms created by underground water.
5. What is guild? Write an example.
6. Elucidate the following terms related to sea waves.

A) Wave length

B) Wave crest

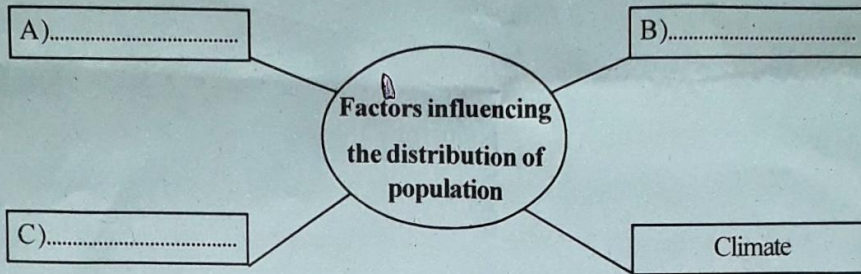
7. Write the features of the Maratha administration.
8. Distinguish between Islands and Peninsula.

Answer any 6 from questions 9 to 15. Each carries 3 score.

(6 x 3 = 18)

9. Which part of the Indian Constitution included the fundamental duties? Write any two fundamental duties.
10. What are the different forms of precipitation?

11. What are the factors that helped the agricultural progress in South India during the Medieval period?
12. What are the difficulties in calculating the national income of India?
13. Mention the features of early Bhakti tradition in South India.
14. Complete the diagram.



15. Elucidate the importance of election in a democratic system.

**Answer any 9 from questions 16 to 25. Each carries 4 score. (9 x 4 = 36)**

16. Explain the importance of the Directive Principles in the Indian Constitution. Mention the ideas of Mahatma Gandhi that have been included in the Directive Principles.
17. Compare convergent margins and divergent margins.
18. Arrange the items in column 'B' appropriate to column 'A'.

A	B
Peshwa	Chief Judicial Officer
Amatya	Prime Minister
Sachiv	Finance Officer
Nyayadhyaksh	Royal Correspondence

19. Compare Cirques and Moraines.
20. Explain the status of women in medieval Indian society.
21. What do you mean by sustainable development? What are the activities that challenge the sustainable development?

22. Rulers adopted several measures for the progress of trade in medieval period. Substantiate the statement.
23. Complete the table related to oceans appropriately.

A	B
A) Southern ocean	.....
B) The smallest ocean	.....
C) The largest ocean	.....
D) Ocean in which the Warton Trench is situated.	.....

24. Differentiate between economic growth and economic development.
25. Who was the leader of the Virasaiva movement? Identify the ideas of this movement.

**Answer the questions 26 and 27. Each carries 6 score.**

**(2 x 6 = 12)**

26. (A) Describe the three stages of river course and write its features.

**OR**

(B) Explain the causes and effects of tides.

27. (A) Describe the features of the centralised administrative system implemented by the Sultans in medieval India.

**OR**

(B) Write the contributions made by Kabir and Guru Nanak for the progress of the Bhakti Movement.