

TENTH PUBLIC EXAMINATION – 2023

PART – III – SOCIAL SCIENCE

ANSWER KEY

MUTHUTHEVAR MUKKALATHORE HIGHER SECONDARY SCHOOL, THIRUNAGAR, MADURAI

PART – I

1. Latin America
2. September 1949
3. Puli Thevar
4. Nagpur
5. Roosevelt
6. 80% - 95%
7. Doddabetta
8. 3 and 15
9. Bhangar
10. Africa
11. Article 360
12. D (i), (iii), (ii), (iv)
13. Green Revolution
14. Dharmapuri

PART – II

15. The fundamental platform on which Hitler built his support was the notion of the **racial Superiority** of the Germans as a pure, 'Aryan' race and a deep seated hatred of the **Jews**
16. In **October 1922**, in the context of a long ministerial crisis, Mussolini organized the **Fascist March on Rome**
17. Ramalinga emphasized the bonds of **responsibility** and **compassion** between living beings. He established **Samarasa Vedha Sanmarga** Sangam in 1865.
18. Under the Lucknow Pact (1916), the **Congress** and the **Muslim League** agreed that there should be **self – government** in India as soon as possible.
19. The **Battle of Marne** is a memorable for trench warfare. **Trenches or ditches** dug by troops enabled soldiers to safely stand and protect themselves from enemy fire.
20. It is the concept and practice of reducing disaster risks through **systematic efforts** to analyze and reduce the **casual factors** of disasters.
21. Trade carried on between **two or more countries**. It is also called **external** trade or **foreign** trade.
22. Because of development of **Cotton textile Industry**. Presence of more than 25,000 small, medium and largescale industries.
23. It is naturally occurring **Hydrocarbon** gas mixture consisting primarily of **methane**, but commonly includes varying amounts of other higher alkanes and sometimes a small percentage

of carbon dioxide, nitrogen and hydrogen sulphides. It is formed when layers of **decomposed plants** and animals are exposed to intense heat and pressure over thousand of years.

24. When the altitude increases, the temperature decreases. Temperature decreases at the rate of 6.5°C for every **1000 metres** of ascent. It is called **normal lapse rate**.
25. Tamil, Sanskrit, Telugu, Kannada, Malayalam and Odia.
26. Brazil, Russia, India, China and South Africa.
27. GDP is the **total value of output of goods and services** produced by the factors of production within the geographical boundaries of the country.
28. Tax levied on goods and service in a fixed portion. All the tax payers contribute the same proportion of their income.

PART – III

29. (i) Russia (ii) Thenpennai (iii) Nilgiri Thar (iv) Parliamentary (v) 2013.

30. Effects of the war

New geo – political power alignment

Communist

Non Communist

Nuclear Proliferation

International agencies

World Bank , International Monetary Fund.

31. Vellore Revolt of 1806:

Kattabomman and Marudhu Brothers

North Arcot, South Arcot, Tiruchirappalli, Madurai and Tirunelveli.

Grievances of Indian Soldiers:

Low salary, poor promotion, social religious sentiment, New military regulation, not to wear caste marks or earrings. Introduce new turban.

Outbreak of the Revolt:

First and twenty third regiments, Colonel Fancourt, Colonel Mekerras and Major Armstrong were killed.

32. (a)

(i)

Western Ghats	Eastern Ghats
Continuous mountain ranges	Discontinuous mountain ranges
Parallel to the Arabian Sea	Parallel to the Bay of Bengal

(ii)

Metallic minerals	Non metallic minerals
One or more metallic elements	Do not contain metals
Eg: Iron, copper , Bauxite	Mica, coal, petrol

(b)

Eastern ghats are discontinuous and irregular.

33. Civil disobedience Movement:

Poorna Swaraj, Complete independence, Jan 26 1930 national flag was hoisted by Jawaharlal Nehru.

Salt March to Vedaranyam:

Rajaji organized, 12 volunteers under the leadership of Rajaji.

T. Prakasam, K. Nageswara Rao set up camp at Udayavanam..

34. Southwest monsoon, Konkan coast, Elnino, 46 degree celcius, lightning and thunder is termed as break or burst monsoon. Two branches, Arabian Sea and Bay of Bengal. 75% of Indian rainfall is received from this monsoon.

35.

Soil type	Characters	distribution
Alluvial Soil: Khadar , Bhanganr,	Potash, nitrogen,	Ganga, Brahmaputra
Red soil: Crystalline rocks	Iron, Magnesium.	Deccan plateau, Tamilnadu
Laterite soil: leaching	Iron and aluminium	Assam, kerala
Mountain soil: mechanical weathering	Potash, lime	Jammu Kashmir, Himachal
Desert: dry climate	Salt, alkaline	Rajasthan , Northern Gujarat

36. Roadways in India:

National Highways

State Highways

District road

Rural roads

Border roads

Golden Quadrilateral

Express ways

International Highways

37. Salient features of the Constitution of India:

Lengthiest, written constitutions, various countries, partly rigid , partly flexible, federal system, secular state, independent judiciary, Universal Adult Franchise.

38. Duties and functions of the Prime Minister of India:

Article 78, decides the rank, dates and agenda, Cabinet, Cabinet meeting, Supervises, various ministers, Union and proposal for legislation, link between the President and the Council of Ministers, International conferences.

39. Public Distribution System:

Universal PDS, ration card holders, Union and State Government subsidized the supplies distributed through PDS, level and quantum, National food security act 2013, 50% of urban, 75% of rural households.

40. Growth of MNC's:

Expansion of market territory, Marketing superiorities, financial superiorities, technological superiorities, product innovations.

41. TIME LINE

YEAR	EVENTS
1910	Formation of the union of South Africa
1911	Cancellation of bengal
1914	Outbreak of World War - I
1916	Lucknow pact
1917	Champaran Satyagraha
1918	Kheda Satyagraha
1919	Rowlatt Act
1920	Non cooperation moment
1922	Chauri Chaura incident
1923	Formation of Swaraj party
1927	Simon commission
1928	Motilal Nehru report
1929	Lahore Congress Session
1930	Salt Satyagraha

43 .(a)

The peninsular Plateaus:

Great Northern plains, largest physiographic division, 16 lakh square km, old rocky region, Aravlli hills, Western Ghats, Eastern Ghats, Anaimudi is the highest point in the plateau, River narmada divides the plateau, Godavari, Krishna, central highlands, Northern great plains, Gurushikhar with 1,722 m is the highest peak of this range. Malwa plateau, Chhota Nagpur plateau, Deccan plateau, largest part, roughly triangular, western ghats, arabian sea, Kodaikanal palani hills, Eastern Ghats, Krishna, Pennar, Kaveri.

(b)

Cause of failure:

Zamindar, English-educated not supported, no common agenda, feudal elements, rebellion was brutally , lack of weapons, organization, discipline, Bhadur Shah was captured and transported to Burma.

WORLD - OUTLINE

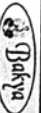
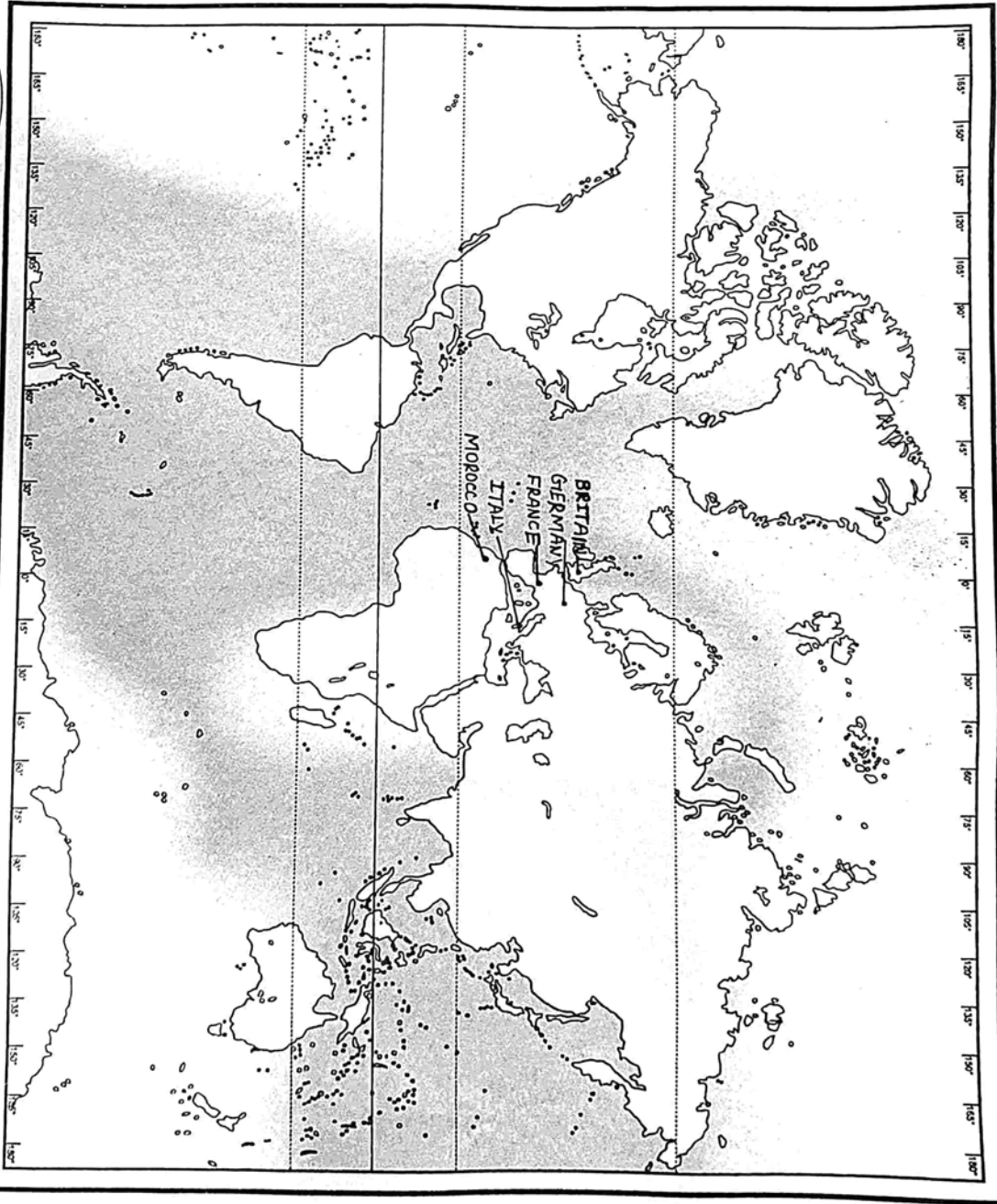
Name: _____

School: _____

Class: _____

Sec: _____

Roll No.: _____

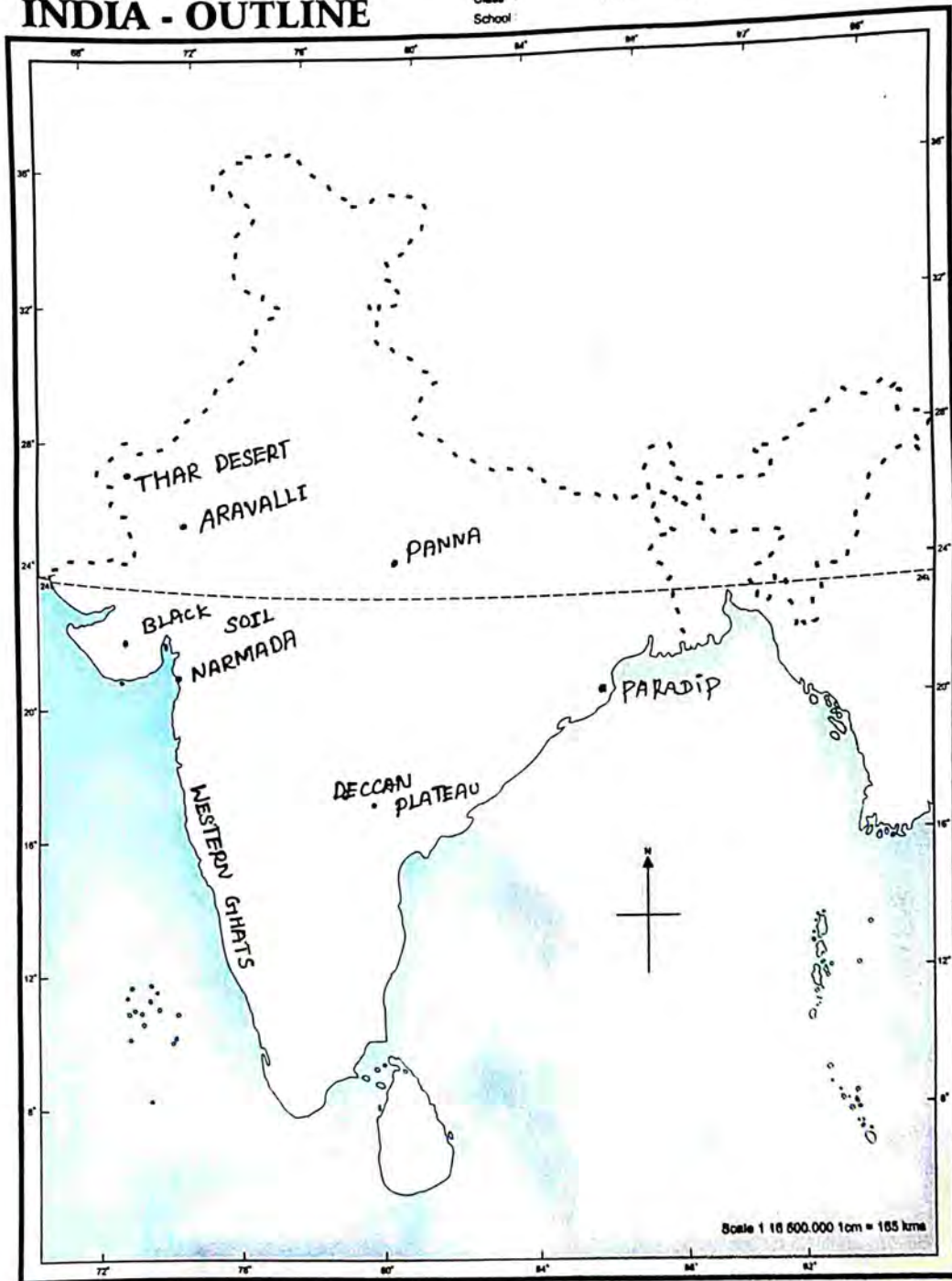


FOR SCHOOL USE ONLY

44 - 01

Name _____
Class _____ Sec _____ Roll No _____
School _____

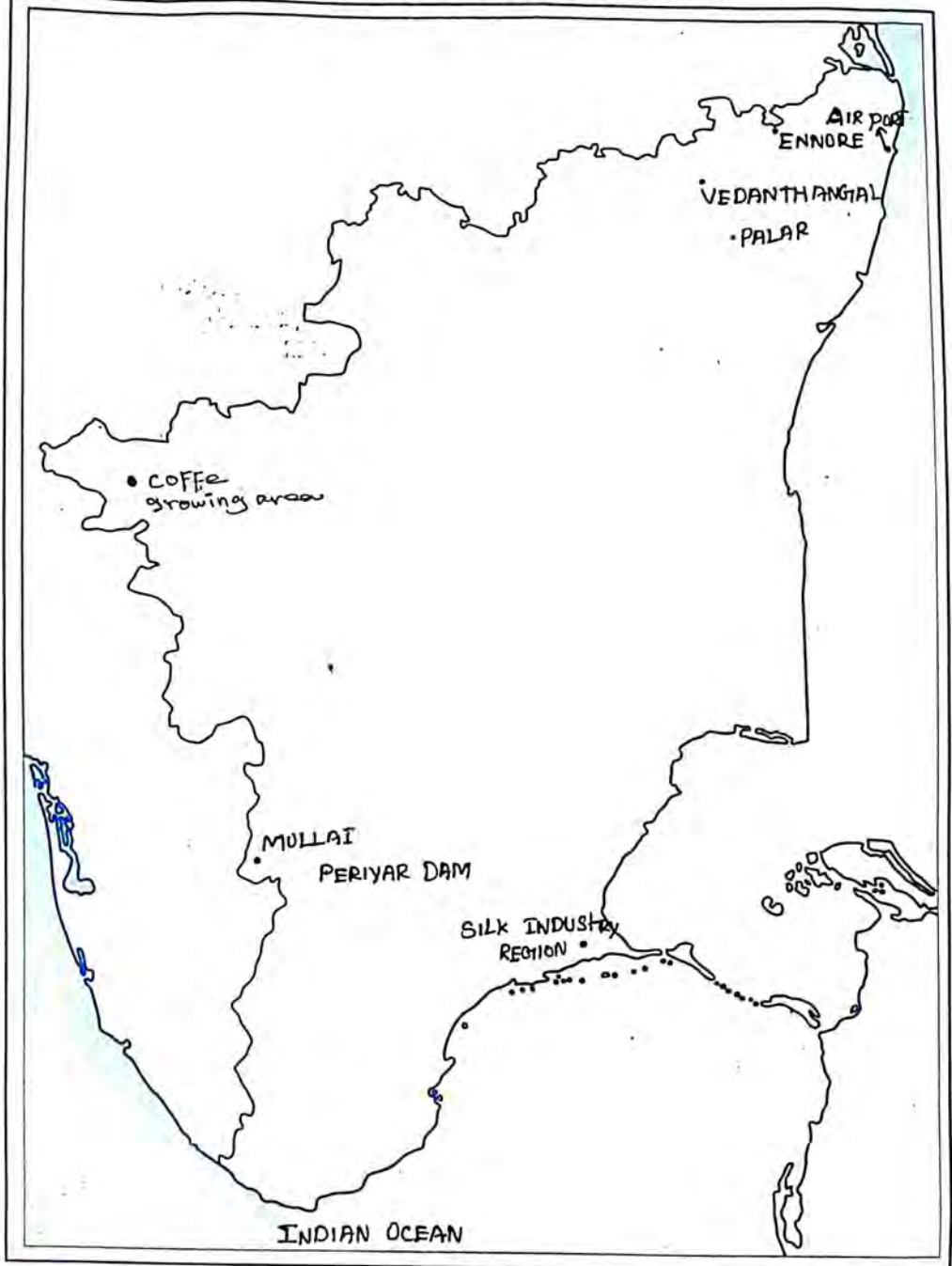
INDIA - OUTLINE



Name : 44-91
Std :

TAMIL NADU - OUTLINE

Sub :
School :



GIVE BLOOD SAVE LIFE

